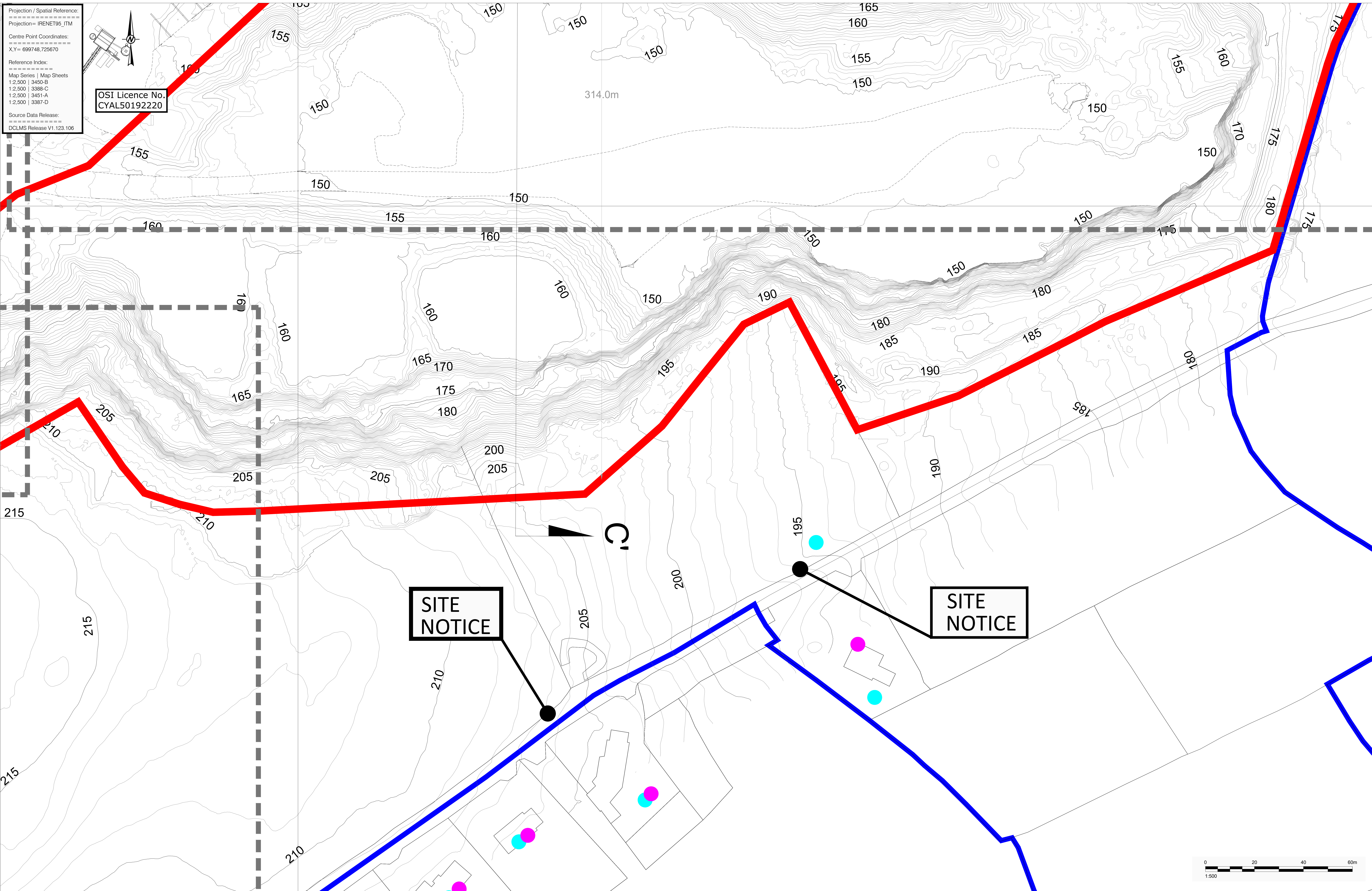


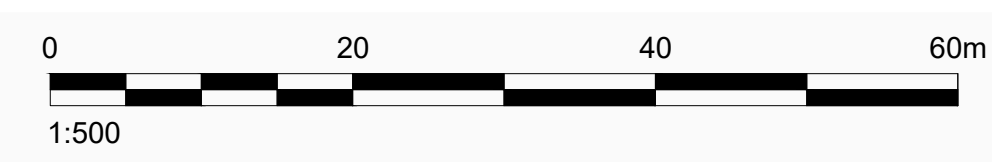
Projection / Spatial Reference:
 Projection= IRENET95_ITM
 Centre Point Coordinates:
 X,Y= 699748.725670
 Reference Index:
 Map Series | Map Sheets
 1:2,500 | 3450-B
 1:2,500 | 3388-C
 1:2,500 | 3451-A
 1:2,500 | 3387-D
 Source Data Release:
 DCLMS Release V1.123.106

OSI Licence No.
 CYAL50192220



SITE NOTICE

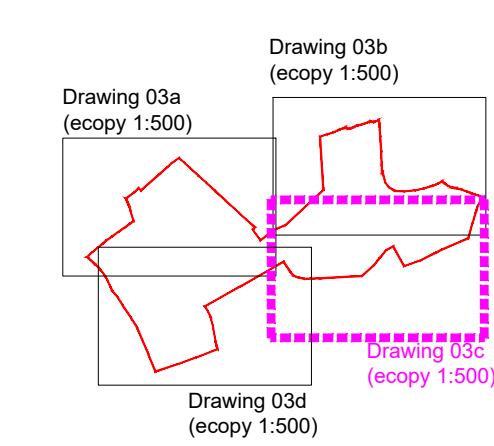
SITE NOTICE



LEGEND:

	LANDS UNDER CONTROL OF APPLICANT		WASTEWATER TREATMENT SYSTEM
	APPLICATION BOUNDARY		WATER WELL
	EXISTING GROUND CONTOUR (mOD)		
	CROSS SECTION REFERENCE		

NOTES:
 GRID REFERENCES ARE IN METRES & TO ITM COORDINATES. REFER TO DRAWING 05 FOR CROSS SECTION DETAILS.
 LEVELS ARE IN METRES & TO O.S. DATUM.
 DIMENSIONS ARE IN METRES.



CLIENT	L BEHAN AGGREGATES & RECYCLING LTD	
CONSULTANT	GOLDER	
DATE	YYYY-MM-DD	2021-May-28
DESIGNED	POB	
PREPARED	AJ	
REVIEWED	RT	
APPROVED	BB	

PROJECT	37L APPLICATION - LAURENCE BEHAN		
TITLE	EXISTING SITE LAYOUT		
PROJECT NO.	DRAWING NO.	REV.	SCALE
20137776	03c	A	1:500 A0

Date: 2021-05-28 10:00:00 AM | File Name: 03a - Existing - 200 A0 May 2021 (EOD) | User: EOD | Date: 2021-05-28 10:00:00 AM | Printed By: MCGILL | Date: 2021-05-28 10:00:00 AM

IF THIS MEASUREMENT DOES NOT MATCH WHAT IS SHOWN, THE SHEET SIZE HAS BEEN MODIFIED FROM ISO/A4